




FOOD TRUCK OPPORTUNITY AREAS – DOWNTOWN











Permissible hours 6am - 2:30am unless otherwise noted.

- 1 Coldbrook Edge** – The paved parking area along the east bank of the Grand River south of the GRFD station, north of the electrical transformer and west of the City Water Facility at 1101 Monroe Avenue NW. Consistent with Park facility hours.
- 2 Canal Park** – The paved public parking area within Canal Park. Consistent with Park facility hours. Also the metered parking spaces on the west side of Monroe Avenue NE adjacent to Canal Park.
- 3 Sixth Street Park** – The paved public parking area within Sixth Street Park. Consistent with Park facility hours. Also the metered parking spaces on the west side of Monroe Avenue NE adjacent to Sixth Street Park.
- 4 Calder Plaza** – The concrete public plaza surrounding the City-County Building. Also the metered parking spaces on the west side of Ottawa Avenue NW between Michigan Street and Lyon Street.
- 5 Gillette Bridge** – The area on the Gillette Bridge pedestrian crossing from the east to west bank of the Grand River.
- 6 Lyon Square** – The paved public plaza area at the western terminus of Lyon Street SW.
- 7 Rosa Parks Circle** – The paved area along the east side of Rosa Parks Circle from Monroe Center Street NW to Louis Street NW.
- 8 Fulton Street/131 overpass** – The off-street public right-of-way areas to the north and south of Fulton Street W immediately under the 131 overpass.
- 9 22 Ottawa Avenue NW** – The surface public parking located at the corner of Ionia Avenue NW and Fulton Street W commonly known as 'the Wedge.'
- 10 Grandville Ave** – The metered parking on the east and west side of Grandville Avenue SW from the area underneath the 131 overpass to Cherry Street SW.
- 11 Commerce Ave** – The metered parking area on the east and west side of Commerce Avenue SW from Oakes Street SW to Cherry Street SW.
- 12 Ionia Ave SW** – The metered parking area along the west side of Ionia Avenue SW from Williams Street SW to Wealthy Street SW.
- 13 Century Ave** – The on-street parking area on the east and west side of Century Avenue SW from Wealthy Street SW to Logan Street SW.
- 14 Crescent Park** – The metered parking spaces on Bostwick Avenue NE from Crescent Street NE to Michigan Street NE.
- 15 Kendall College Ferris Building** – The metered parking spaces on Pearl Street NW from Ionia Ave NW to Division Avenue N.
- 16 Kendall College/GRCC** – The metered parking spaces on the north side of Fountain Street NW from Ionia Ave NW to Library NE.
- 17 Fulton Street Bridge** – The metered parking spaces on the bridge over the Grand River.

FOOD TRUCK OPPORTUNITY AREAS – CITY WIDE

-  Industrial Areas, as defined by City of Grand Rapids Zone Districts (24 hours)
-  **Downtown**
(6 AM – 2:30 AM unless otherwise noted)
-  Corridor Improvement Districts
(TBD – location, hours, etc.)

Designated Areas (On paved parking areas in all parks.)

- | | |
|--|--|
|  1 Riverside Park |  6 Kent County Department of Human Services – The on-street parking area on the west side of Jefferson Avenue SE between Franklin Street SE and Sycamore Street SE. |
|  2 Richmond Park | |
|  3 Highland Park |  7 Martin Luther King Park |
|  4 Lincoln Park |  8 Garfield Park |
|  5 Clemente Park | |
|  9 Cherry Park – The on-street parking on the north side of Cherry Street, from Eastern Avenue SE to Charles Avenue SE, consistent with park hours. | |
|  10 Fulton Street Farmers Market (FSFM) - Specific hours and location within FSFM boundaries according to agreements between FSFM management and vendors. | |

